


























SELF-GUIDED BIKE TOUR

Ride to see athletes in the **FIRST 13 MILES** of the 2019 Nationwide Children's Hospital Columbus Marathon.

MILE	DIRECTIONS	COGO STATIONS
0.8	 START at Ohio Statehouse , Southwest corner of Third St. and E. Broad St.  Ride SOUTH on Third St. to State St.  Turn LEFT , ride EAST on State St. to Grant Ave.  Turn LEFT onto Grant Ave. , then ride to Oak St.  Turn RIGHT , ride EAST on Oak St. to 18th St.	High St. & Broad St. 3rd St. & Gay St. In front of Library Parsons Ave. & Oak St.
7.5	 STOP & CHEER at the Angry Baker (corner of Oak & 18th)  Ride WEST on Oak St. to Parsons Ave.  Turn LEFT , ride SOUTH on Parsons Ave. to Livingston Ave.	
9.0	 STOP & CHEER at Nationwide Children's Hospital (corner of Livingston & Parsons)  Ride WEST on Livingston Ave. to 4th St.	Livingston Park at Livingston & Ann St.
9.5	 STOP & CHEER at Livingston Ave. United Methodist Church (corner of Livingston & 4th)  Ride NORTH on 4th St. to Gay St.  Turn LEFT , ride WEST on Gay St. to High St.	4th St. & Rich St. 3rd St. & Gay St.
12.5	 STOP & CHEER at corner of Gay & High Streets  Ride EAST on Gay St. to Third St.  Turn RIGHT , ride SOUTH on Third St. to Ohio Statehouse , Southwest corner of 3rd St. and E. Broad St.  RIDE OVER – Thank You!	Broad St. & High St., Rich St. at Columbus Commons, 4th St. & Rich St.
OPTIONAL – Ride from Gay & High Streets to Marathon & ½ Marathon FINISH LINE.		
	 Ride EAST on Gay St. to 4th St.  Turn LEFT , ride NORTH on 4th St. to Goodale St.  Turn LEFT , ride WEST on Goodale St. to Convention Center Dr.  Turn LEFT , ride SOUTH on Convention Center Dr. road curves beneath Convention Center to Vine St.  Turn LEFT , ride WEST on Vine St. to Neil Ave.  Turn LEFT and ride SOUTH on Neil Ave. to Nationwide Blvd.  Turn LEFT onto Nationwide Blvd. , ride EAST to McFerson Park.  Turn RIGHT and go to free bike parking area in McFerson Park.	3rd St. & Gay St. Neil Ave. & Nationwide Blvd. Neil Ave. & Nationwide Blvd., Nationwide Arena at Front St. and Sensenbrenner Park at Nationwide Blvd. & High St.

SELF-GUIDED BIKE TOUR

Ride to see athletes in the **MILES 13–26** of the 2019 Nationwide Children's Hospital Columbus Marathon.

MILE	DIRECTIONS	COGO STATIONS
24.5	<p>★ START at Finish Line, ride NORTH on Neil Ave. to Buttles Ave.</p> <p>↩ Turn LEFT, ride WEST on Buttles Ave. to Harrison Ave.</p> <p>↪ Turn RIGHT, ride NORTH on Harrison Ave. to 2nd Ave.</p> <p>↩ Turn LEFT, ride WEST on 2nd Ave. to Pennsylvania Ave.</p> <p>↪ Turn RIGHT, ride NORTH on Pennsylvania Ave. to 3rd Ave.</p>	<p>Neil Ave. & Buttles Ave.</p> <p>Michigan Ave. & 3rd Ave.</p>
23.8	<p>● STOP & CHEER at the Katalina's Café (corner of Pennsylvania & 3rd)</p> <p>S Ride SOUTH on Pennsylvania Ave. to Second Ave.</p> <p>↪ Turn RIGHT, ride WEST on Second Ave. to Perry St.</p> <p>↪ Turn RIGHT, ride NORTH on Perry St. to Third Ave.</p> <p>↩ Turn LEFT, ride WEST on Third Ave. to the Olentangy Bike Path (on the right, before crossing bridge)</p> <p>N Ride NORTH on the Olentangy Bike Path through OSU campus to Woody Hayes Dr.</p>	<p>MILES 13–26</p> <p>Lane Ave. at Olentangy Trail</p>
16.8	<p>● STOP & CHEER at Ohio Stadium.</p> <p>S Return to the Olentangy Bike Path, ride SOUTH to Goodale St.</p> <p>↩ Leave Bike Path, turn RIGHT, ride WEST on Goodale St. to Bobcat Rd.</p> <p>↪ Turn RIGHT, take Bobcat Rd. to First Ave.</p>	
22.4	<p>● STOP & CHEER at the corner of Bobcat Rd. & First Ave.</p> <p>↩ Return on Bobcat to Goodale St., turn LEFT, and take Goodale St. to Neil Ave.</p> <p>↪ Turn RIGHT, ride SOUTH on Neil Ave. to Nationwide Blvd.</p> <p>↪ Turn RIGHT onto Nationwide Blvd., ride EAST to McFerson Park.</p> <p>↪ Turn RIGHT and go to free bike parking area in McFerson Park.</p>	<p>Neil Ave. & Nationwide Blvd.</p> <p>Neil Ave. & Nationwide Blvd., Nationwide Arena at Front St. and Sensenbrenner Park at Nationwide Blvd. & High St.</p>



cogobikeshare.com

COGO
BIKE SHARE

The 1-Day Access Pass costs \$8 and includes unlimited 30-minute rides. The first 30 minutes of each ride are included in the access pass. If you keep a bike out for longer than 30 minutes at a time, it's an extra \$3 for each additional 30 minutes. Timer resets when you dock. You can visit the station map on cogobikeshare.com or download the **TransitApp** for real-time bike and dock availability.

NATIONWIDE CHILDREN'S HOSPITAL
COLUMBUS MARATHON